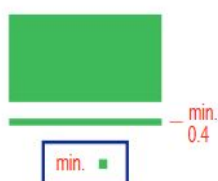


Mapová teorie 2019/20 07/ dorost+



1. ISSprOM - klíč pro sprinty - novinky proti ISSOM

a. Nejtmavší zelená je nepřekonatelná, 100% zelené



410 Impassable vegetation (A)

An area of dense vegetation (trees or undergrowth) which is impassable. Running speed is almost 0%.

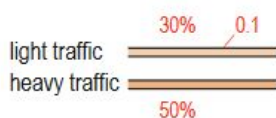
Minimum area: 0.3 mm² (footprint 5 mm²). Impassable vegetation shall not be crossed.

Minimum width: 0.4 mm.

Colour: green 100%.



b. Chodníky a silnice - rozlišuje se hustota provozu (aut i chodců)

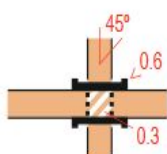


501 Paved area (A)

A paved area is an area with a firm surface such as asphalt, hard gravel, tiles, concrete or the like. It should be bordered (or framed) by the symbol *Step or edge of paved area* (501.1). Distinct differences within the paved area can be represented with the symbol *Step or edge of paved area* (501.1), if they serve navigation. The black border line can be omitted where it is logical (e.g. indistinct / gradual gravel-to-grass transitions).

Differences in the brown colour shall be used to show differences in the traffic of vehicles or pedestrians.

c. Mimoúrovňové křížení

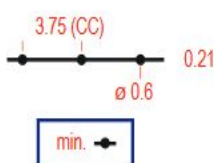


501.2 Paved area in multilevel structures (A)

Part of a multilevel structure which can be passed at two levels. The angle of the pattern is approximately 45° to the direction of the axis of the paved area.

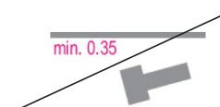
Colour: brown 30% or 50%, white (If upper level is covered by other surface, that symbol shall occur with the same pattern).

d. Překonatelná zeď

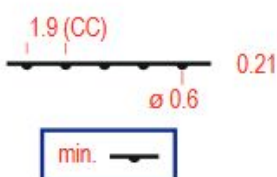


513.1 Passable wall (L)

A passable wall is a construction made of stone, brick, concrete etc., which can be passed. If such a wall is higher than 1.5 m, it shall be represented with the symbol *Impassable wall* (515). Wide walls shall be drawn in plan shape using a ground symbol delineated by the passable wall symbol. It should be dotted if possible (minimum length around the dot 0.4 mm each side)



e. Překonatelná zeď, viditelná z jedné strany



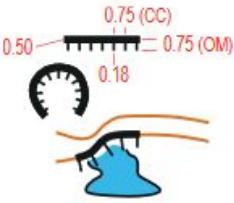


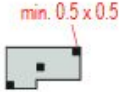
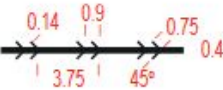



513.2 Passable retained wall (L)

A passable wall which is seen only from one side. Half dot must point to the lower level.


Height is 0.6 - 1.5 m. If lower, use symbol *Step or edge of paved area* (501.1).

Minimum length (isolated): 2.4 mm (footprint 9.6 mm).

2. Sprintový test - popiš všechny objekty na obrázku.

Mapová značka	Co to je?	Překonatelné?
		
		
	potok / voda	Ano
	Bažina	Ne
		
		
		
		
		
		

3. Nakresli ideální postup.




Fédération Française de Course d'Orientation

M21E
MONT-DAUPHIN

Echelle : 1/4000°
Equidistance : 2,5m

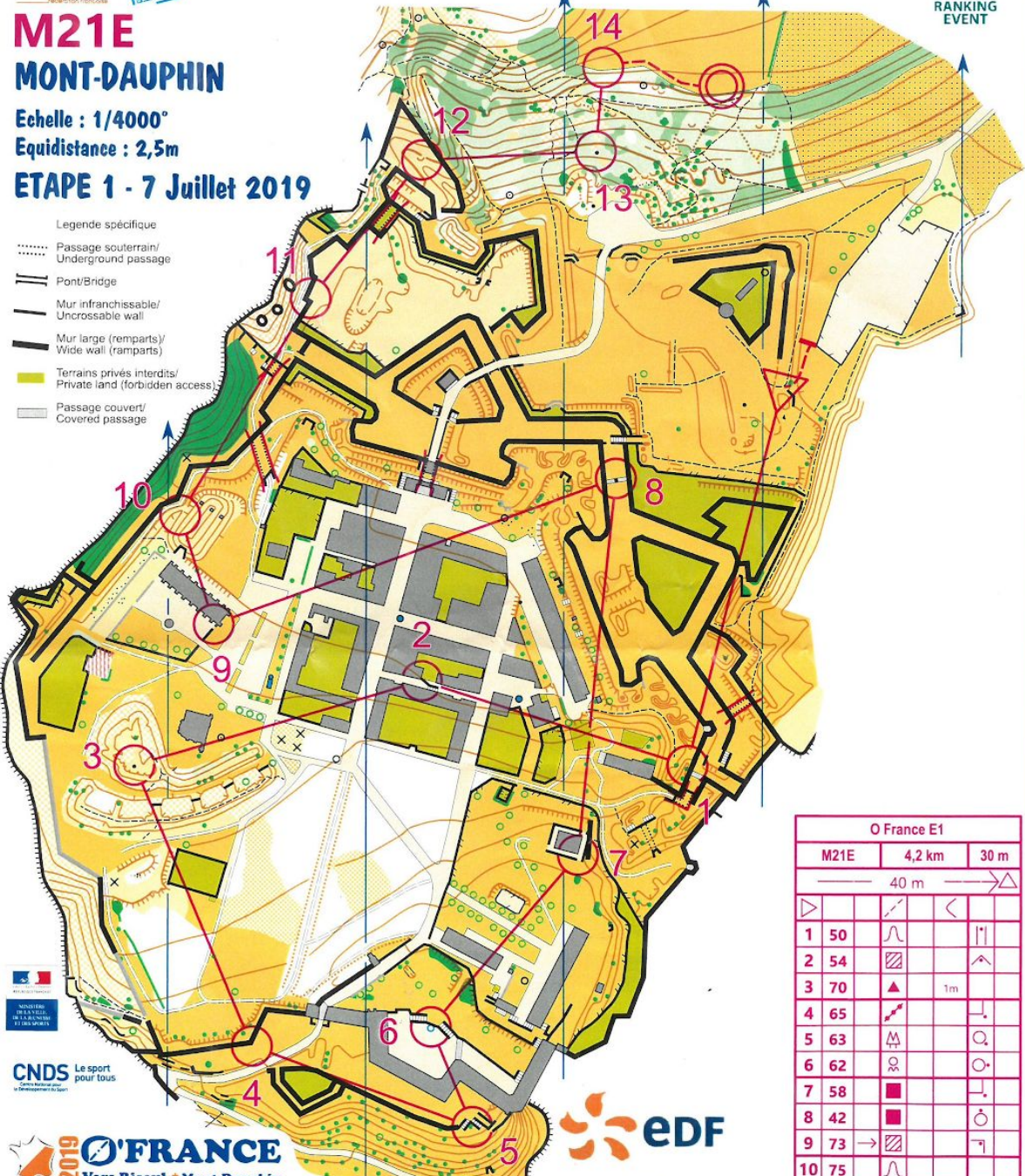
ETAPE 1 - 7 Juillet 2019



IOF
INTERNATIONAL ORIENTEERING FEDERATION
WORLD RANKING EVENT

Legende spécifique

- Passage souterrain/
Underground passage
- Pont/Bridge
- Mur infranchissable/
Uncrossable wall
- Mur large (ramparts)/
Wide wall (ramparts)
- Terrains privés interdits/
Private land (forbidden access)
- Passage couvert/
Covered passage



O France E1

	M21E	4,2 km	30 m
	40 m		
1	50		
2	54		
3	70		1m
4	65		
5	63		
6	62		
7	58		
8	42		
9	73		
10	75		
11	100		
12	82		
13	93		1m
14	99		


90 m



2019 O'FRANCE
Vars-Risoul • Mont-Dauphin

Carte de course d'orientation N°2019-005-046	
Carte de base : Photo Aérienne	Numéro d'urgence : 15 ou 112
Reliefs & Dessin : Pierre DELENNE	
Coordonnées Géographiques : Latitude 44,400 ; Longitude 6,373	
La possession de cette carte n'implique pas un droit d'accès permanent. Une autorisation doit être demandée aux propriétaires des terrains. (Mairie, Monuments Nationaux, IGESA)	
Toute reproduction interdite sans l'autorisation de la ligue PACA de CO.	
Distribution : Ligue PACA de CO	
Coordonnées Ligue: ligue.paca@ffcorientation.fr	


01 47 97 11 91 - contact@ffcorientation.fr




Hautes Alpes
Conseil Général




IGESA



Mairie de Mont-Dauphin



EDF



Mairie de Mont-Dauphin

www.ffcorientation.fr